

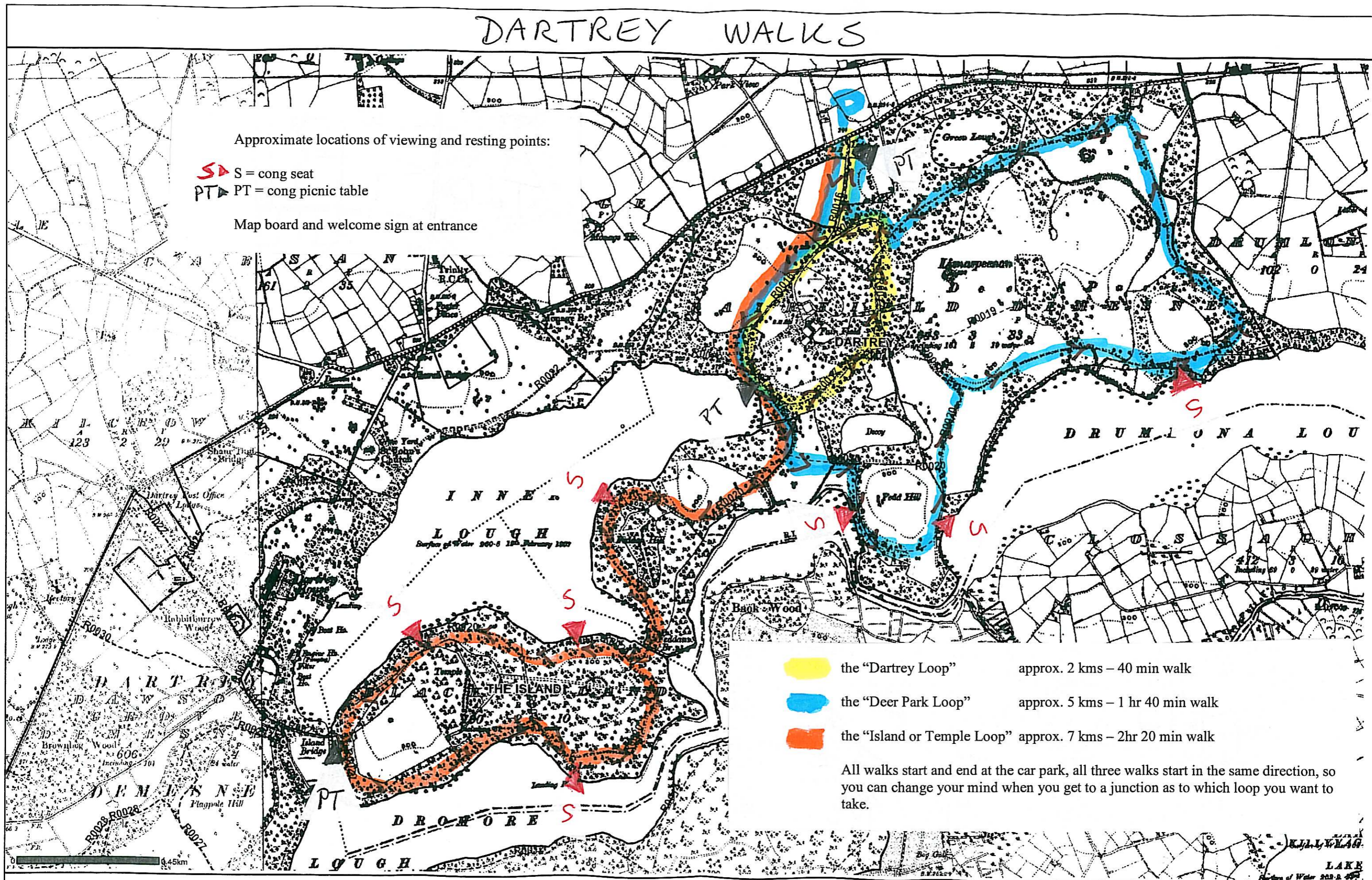





DARTREY WALKS

Approximate locations of viewing and resting points:

-  S = cong seat
-  PT = cong picnic table

Map board and welcome sign at entrance



-  the "Dartrey Loop" approx. 2 kms – 40 min walk
-  the "Deer Park Loop" approx. 5 kms – 1 hr 40 min walk
-  the "Island or Temple Loop" approx. 7 kms – 2hr 20 min walk

All walks start and end at the car park, all three walks start in the same direction, so you can change your mind when you get to a junction as to which loop you want to take.